



Location: ACL1 - City Hall

Report on 24-hour TSP monitoring

Action Level ($\mu\text{g}/\text{m}^3$) - 163

Limit Level ($\mu\text{g}/\text{m}^3$) - 260

Date	Sampling Time	Weather Condition	Filter paper no.	Filter Weight, g		Elapse Time, hr		Sampling Time, hr	Flow Rate, m^3/min			Total Volume, m^3	TSP Level, $\mu\text{g}/\text{m}^3$
				Initial	Final	Initial	Final		Initial, Q_{si}	Final, Q_{sf}	Average		
04-Sep-19	08:00	Rainy	ACL1_24hr_001051	2.7456	2.7744	6089.81	6113.81	24.00	0.93	0.93	0.93	1343	21.4
10-Sep-19	08:00	Cloudy	ACL1_24hr_001068	2.7377	2.7693	6113.81	6137.81	24.00	0.93	0.93	0.93	1340	23.6
16-Sep-19	08:00	Rainy	ACL1_24hr_001492	2.8042	2.8682	6140.81	6164.81	24.00	0.93	0.93	0.93	1341	47.7
23-Sep-19	16:15	Fine	ACL1_24hr_000151	2.6689	2.7432	6189.97	6213.97	24.00	1.06	1.06	1.06	1526	48.7
27-Sep-19	08:00	Fine	ACL1_24hr_000154	2.7098	2.8018	6213.97	6237.97	24.00	0.94	0.94	0.94	1351	68.1

Report on 1-hour TSP monitoring

Action Level ($\mu\text{g}/\text{m}^3$) - 460

Limit Level ($\mu\text{g}/\text{m}^3$) - 500

Date	Sampling Time	Weather Condition	Filter paper no.	Filter Weight, g		Elapse Time, hr		Sampling Time, hr	Flow Rate, m^3/min			Total Volume, m^3	TSP Level, $\mu\text{g}/\text{m}^3$
				Initial	Final	Initial	Final		Initial, Q_{si}	Final, Q_{sf}	Average		
05-Sep-19	08:05	Rainy	ACL1_1hr_1_001033	2.7827	2.7846	6086.81	6087.81	1.00	0.93	0.93	0.93	56	34.0
05-Sep-19	09:07	Rainy	ACL1_1hr_2_001035	2.7868	2.7880	6087.81	6088.81	1.00	0.93	0.93	0.93	56	21.5
05-Sep-19	10:11	Rainy	ACL1_1hr_3_001042	2.7452	2.7465	6088.81	6089.81	1.00	1.05	1.05	1.05	63	20.6
11-Sep-19	08:30	Cloudy	ACL1_1hr_1_001091	2.8045	2.8062	6137.81	6138.81	1.00	0.93	0.93	0.93	56	30.4
11-Sep-19	09:34	Cloudy	ACL1_1hr_2_001096	2.7758	2.7771	6138.81	6139.81	1.00	0.93	0.93	0.93	56	23.3
11-Sep-19	10:39	Cloudy	ACL1_1hr_3_001408	2.7908	2.7950	6139.81	6140.81	1.00	0.93	0.93	0.93	56	75.2
17-Sep-19	09:10	Cloudy	ACL1_1hr_1_000134	2.7001	2.7033	6164.81	6165.81	1.00	0.93	0.93	0.93	56	57.2
17-Sep-19	10:20	Cloudy	ACL1_1hr_2_000137	2.6574	2.6602	6165.81	6166.81	1.00	0.93	0.93	0.93	56	50.1
17-Sep-19	13:00	Cloudy	ACL1_1hr_3_000140	2.6590	2.6629	6166.81	6167.81	1.00	0.93	0.93	0.93	56	69.8
23-Sep-19	13:00	Fine	ACL1_1hr_1_000127	2.6603	2.6657	6186.97	6187.97	1.00	1.06	1.06	1.06	64	85.0
23-Sep-19	14:02	Fine	ACL1_1hr_2_000147	2.6826	2.6873	6187.97	6188.97	1.00	1.06	1.06	1.06	64	74.0
23-Sep-19	15:10	Fine	ACL1_1hr_3_000150	2.6648	2.6688	6188.97	6189.97	1.00	1.06	1.06	1.06	64	63.0
02-Oct-19	08:30	Fine	ACL1_1hr_1_000155	2.6489	2.6543	6237.97	6238.97	1.00	0.94	0.94	0.94	56	96.1
02-Oct-19	09:32	Fine	ACL1_1hr_2_000156	2.7119	2.7154	6238.97	6239.97	1.00	0.94	0.94	0.94	56	62.3
02-Oct-19	10:34	Fine	ACL1_1hr_3_000157	2.6867	2.6912	6239.97	6240.97	1.00	0.94	0.94	0.94	56	80.1



Location: ACL2a - Contractor HK/2012/08 Site office

Report on 24-hour TSP monitoring
Action Level ($\mu\text{g}/\text{m}^3$) - 187.3
Limit Level ($\mu\text{g}/\text{m}^3$) - 260

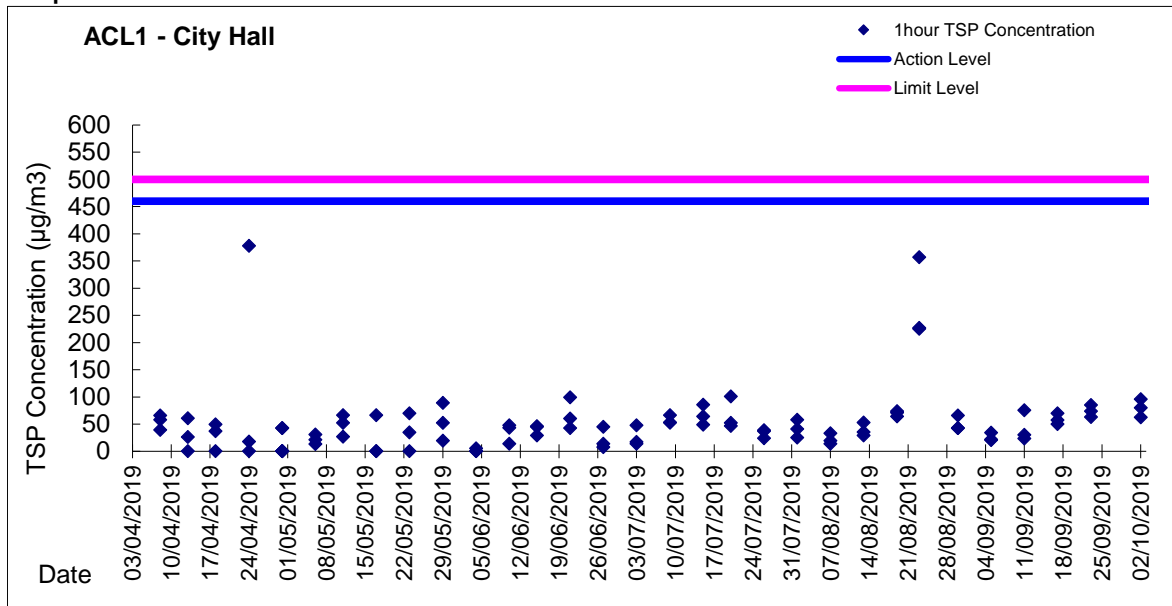
Date	Sampling Time	Weather Condition	Filter paper no.	Filter Weight, g		Elapse Time, hr		Sampling Time, hr	Flow Rate, m^3/min			Total Volume, m^3	TSP Level, $\mu\text{g}/\text{m}^3$
				Initial	Final	Initial	Final		Initial, Q_{si}	Final, Q_{sf}	Average		
04-Sep-19	08:00	Rainy	ACL2a_24hr_001061	2.7648	2.8099	11294.78	11318.78	24.00	1.17	1.17	1.17	1679	26.9
10-Sep-19	08:00	Cloudy	ACL2a_24hr_001067	2.7570	2.7693	11321.78	11345.78	24.00	1.21	1.21	1.21	1744	7.1
17-Sep-19	11:30	Rainy	ACL2a_24hr_001471	2.7791	2.8983	11351.78	11375.78	24.00	1.21	1.21	1.21	1746	68.3
21-Sep-19	08:00	Fine	ACL2a_24hr_001441	2.7944	3.0398	11375.78	11399.78	24.00	1.12	1.12	1.12	1614	152.1
27-Sep-19	08:00	Fine	ACL2a_24hr_001411	2.7958	2.9731	11402.78	11426.78	24.00	1.22	1.22	1.22	1752	101.2

Report on 1-hour TSP monitoring
Action Level ($\mu\text{g}/\text{m}^3$) - 300.1
Limit Level ($\mu\text{g}/\text{m}^3$) - 500

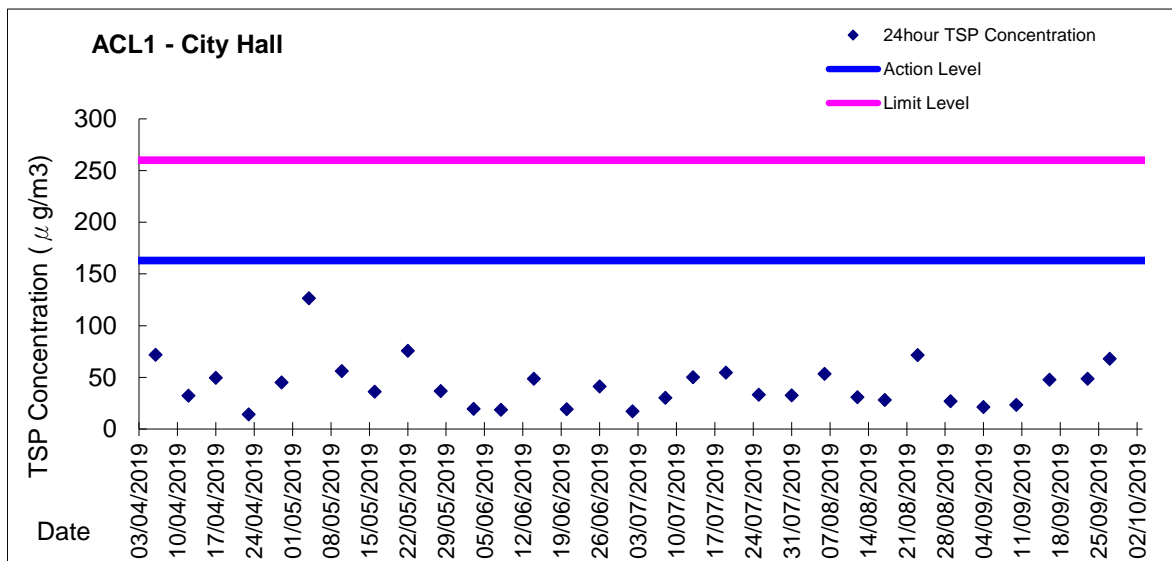
Date	Sampling Time	Weather Condition	Filter paper no.	Filter Weight, g		Elapse Time, hr		Sampling Time, hr	Flow Rate, m^3/min			Total Volume, m^3	TSP Level, $\mu\text{g}/\text{m}^3$
				Initial	Final	Initial	Final		Initial, Q_{si}	Final, Q_{sf}	Average		
05-Sep-19	08:01	Rainy	ACL2a_1hr_1_001034	2.7507	2.7518	11318.78	11319.78	1.00	1.17	1.17	1.17	70	15.7
05-Sep-19	09:02	Rainy	ACL2a_1hr_2_001041	2.7622	2.7634	11319.78	11320.78	1.00	1.17	1.17	1.17	70	17.2
05-Sep-19	10:05	Rainy	ACL2a_1hr_3_001050	2.7835	2.7854	11320.78	11321.78	1.00	1.17	1.17	1.17	70	27.2
11-Sep-19	08:15	Cloudy	ACL2a_1hr_1_001090	2.7607	2.7631	11345.78	11346.78	1.00	1.21	1.21	1.21	73	33.0
11-Sep-19	09:17	Cloudy	ACL2a_1hr_2_001095	2.7926	2.7945	11346.78	11347.78	1.00	1.21	1.21	1.21	73	26.1
11-Sep-19	10:19	Cloudy	ACL2a_1hr_3_001407	2.8265	2.8308	11347.78	11348.78	1.00	1.21	1.21	1.21	73	59.2
17-Sep-19	08:00	Cloudy	ACL2a_1hr_1_001453	2.8049	2.8122	11348.78	11349.78	1.00	1.21	1.21	1.21	73	100.4
17-Sep-19	09:02	Cloudy	ACL2a_1hr_2_001459	2.8052	2.8126	11349.78	11350.78	1.00	1.21	1.21	1.21	73	101.8
17-Sep-19	10:05	Cloudy	ACL2a_1hr_3_001465	2.8101	2.8180	11350.78	11351.78	1.00	1.21	1.21	1.21	73	108.7
23-Sep-19	08:49	Fine	ACL2a_1hr_1_001010	2.7660	2.7738	11399.78	11400.78	1.00	1.12	1.12	1.12	67	115.6
23-Sep-19	09:51	Fine	ACL2a_1hr_2_001423	2.8072	2.8084	11400.78	11401.78	1.00	1.12	1.12	1.12	67	17.8
23-Sep-19	13:00	Fine	ACL2a_1hr_3_001417	2.8192	2.8273	11401.78	11402.78	1.00	1.12	1.12	1.12	67	120.0
28-Sep-19	08:30	Fine	ACL2a_1hr_1_001912	2.8650	2.8834	11426.78	11427.78	1.00	1.22	1.22	1.22	73	252.2
28-Sep-19	09:32	Fine	ACL2a_1hr_2_001916	2.8671	2.8791	11427.78	11428.78	1.00	1.22	1.22	1.22	73	164.5
28-Sep-19	10:24	Fine	ACL2a_1hr_3_001921	2.8496	2.8655	11428.78	11429.78	1.00	1.22	1.22	1.22	73	217.9



Graphic Presentation of 1 hour TSP Result

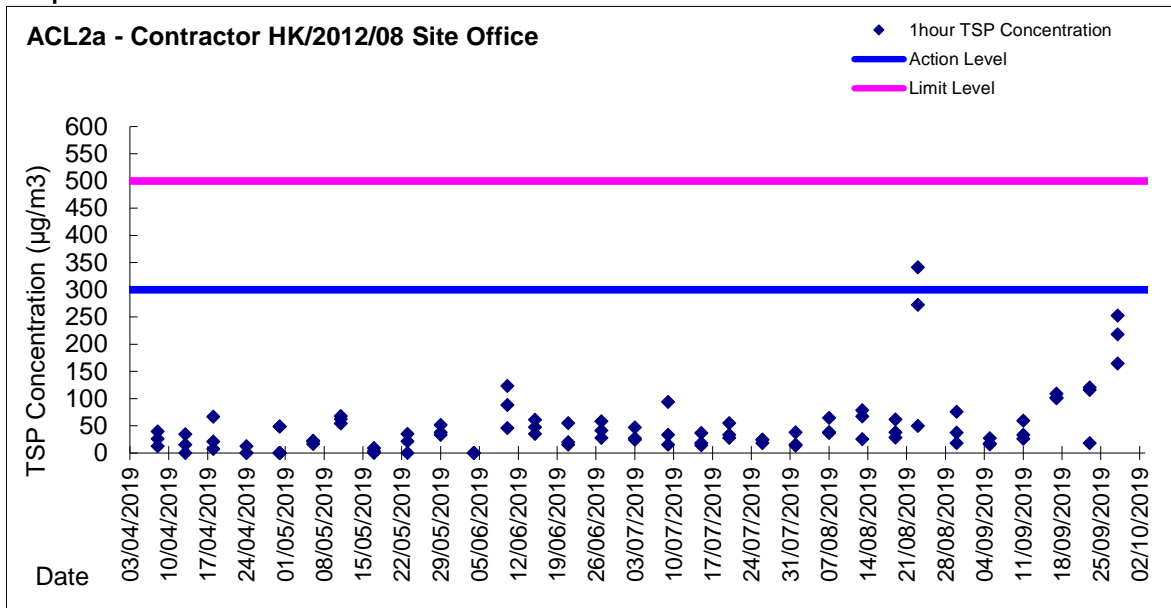


Graphic Presentation of 24 hour TSP Result





Graphic Presentation of 1 hour TSP Result



Graphic Presentation of 24 hour TSP Result

